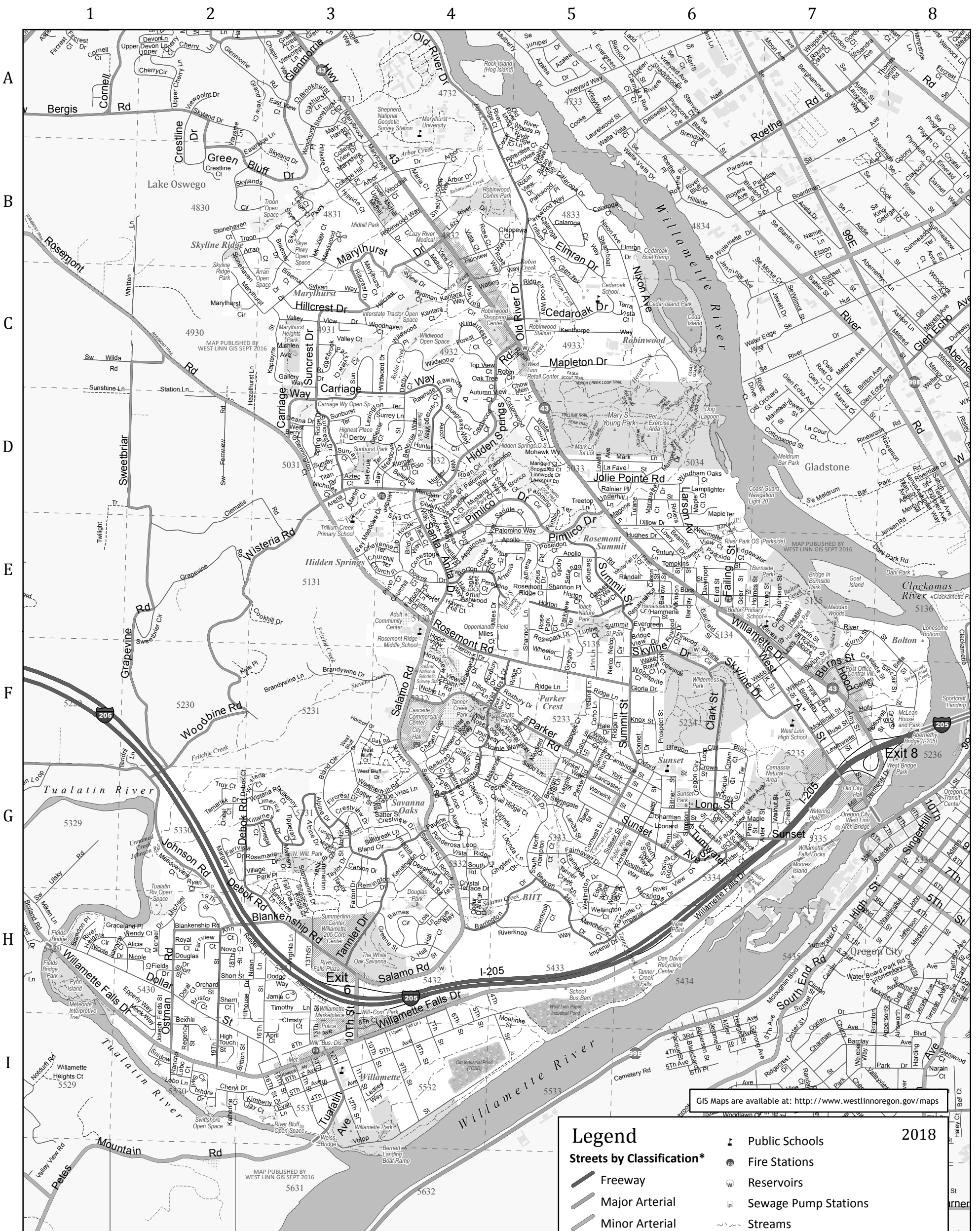
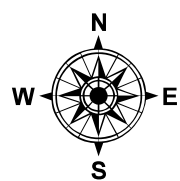
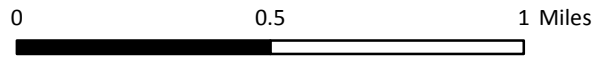


City of West Linn Road Map



1 GRID SQUARE = 1/2 MILE ACROSS



PUBLISHED BY THE CITY OF WEST LINN'S GIS

Reproduction of this map is permitted. Please provide a reference to the City of West Linn GIS for inclusion in printed material.

Please submit correction to: City of West Linn, Attention GIS Coordinator, 22500 Salamo Road No. 800, West Linn, Oregon 97068
 This product is for informational purposes and may not have been prepared for, or be suitable for legal, engineering, or surveying purposes.
 Users of this information should review or consult the primary data and information sources to ascertain the usability of the information.

GIS Maps are available at: <http://www.westlinnoregon.gov/maps>

Legend		2018
Freeway	Public Schools	
Major Arterial	Fire Stations	
Minor Arterial	Reservoirs	
Collector	Sewage Pump Stations	
Neighborhood Route	Streams	
Local	Ponds	
Private Access	Parks and Open Spaces	
Trails and Paths	Other City-Owned Property	
	Commercial Areas	
	Areas Outside West Linn City Limits	

* Street Classifications shown on this map represent the street functional classification shown in the 2016 West Linn Transportation Plan (TSP), Figure 17, 3/17/2016, Ord. 1646
 ** The 2-Character Numbering (F4) displayed along the edges of this map refer to the Street Name and Places Index shown on the opposite side of the map.
 The 4-Digit Numbers (5232) displayed on this map refer to the West Linn Atlas Page Number.

PROJECTS / GIS / STREETS / FUNCTIONAL / TABLOID / 2018 / COLOR / MD / AHAY / MAP CREATED: 5/14/2016

West Linn Road Map Index

Places in West Linn

PLACE NAME	GRID
CITY FACILITIES	
CITY HALL	4F
ADULT COMMUNITY CENTER	4E
LIBRARY	7F
POLICE	I3
PUBLIC WORKS / OPERATIONS	6G
ROBINWOOD STATION	5C
SUNSET FIRE HALL COMMUNITY ROOMS	6G
OLD CITY HALL	7G

SCHOOLS	
BOLTON PRIMARY SCHOOL	7E
CEDAROAK PRIMARY SCHOOL	5C
MARYLHURST UNIVERSITY	4A
ROSEMONT RIDGE MIDDLE SCHOOL	4E
SUNSET PRIMARY SCHOOL	6F
TRILLIUM CREEK PRIMARY SCHOOL	3E
WEST LINN HIGH SCHOOL	7F
WILLAMETTE PRIMARY SCHOOL	3I

FIRE STATIONS (TVF&R)	
BOLTON FIRE STATION	6E
WILLAMETTE FIRE STATION	3I

PARKS, NATURAL AREAS, BALL FIELDS	
ARRAN OPEN SPACE	3B
BENSKI PARK	4D
BURNSIDE PARK	7E
CAMASSIA NATURAL AREA	7F
CARRIAGE WAY OPEN SPACE	3D
CEDAR ISLAND	6C
CEDAR ISLAND PARK	6C
DAHL PARK	8E
DOUGLAS PARK	4H
FIELDS BRIDGE PARK	1H
GOAT ISLAND	7E
HAMMERLE PARK	7E
HIDDEN SPRINGS OPEN SPACE	4D
IBACH NATURE PARK	5E
INTERSTATE TRACTOR OPEN SPACE	4C
MADDAX WOODS	7E
MARK LANE TOT LOT	5D
MARY S. YOUNG PARK	5D
MARYLHURST HEIGHTS PARK	3C
McLEAN HOUSE & PARK	8F
MELDRUM BAR PARK	7D
MIDHILL PARK	3B
NORTH WILLAMETTE NEIGHBORHOOD PARK	3G
OPPENLANDER FIELD	4E
PALOMINO PARK	4D
PYNN ISLAND	1H
RENAISSANCE OPEN SPACE	6E
RIVER BLUFF OPEN SPACE	3I
RIVER PARK (PARKSIDE) OPEN SPACE	6E
ROBINWOOD COMMUNITY PARK	4B
ROCK ISLAND AKA HOG ISLAND	4A
SAHALLIE ILLAHEE PARK	5E
SKATE PARK	4F
SKYE PARKWAY OPEN SPACE	3B
SKYLINE RIDGE PARK	2B
SUNBURST PARK	3D
SUNSET PARK	6F
SUNSET TENNIS COURTS	6G
SWIFTSHORE OPEN SPACE	2I
TANNER CREEK PARK	4F
TANNER OPEN SPACE	3G
THE WHITE OAK SAVANNA	4H
TROON OPEN SPACE	3B
TUALATIN RIVER OPEN SPACE	2H
WEST BRIDGE PARK	8F
WILDERNESS PARK	6F
WILDWOOD OPEN SPACE	4C
WILLAMETTE PARK	3I

OTHER POINTS OF INTEREST	
DAN DAVIES RECYCLING CENTER	6H
HIGHEST PLACE 743 FT.	3D
LONESOME BOTTOM	8E
METEORITE INTERPRETIVE TRAIL	1H
METEORITE REPLICA	3I
MOORES ISLAND	7G
OREGON CITY TRANSIT CENTER	8G
PET EXERCISE AREA	6D
POST OFFICE	7F
SALAMO NATIONAL GEODETIC SURVEY STA.	4F
SCHOOL BUS BARN	5H
SHEPHERD NATIONAL GEODETIC SURVEY STA	3A
TANNER CREEK FALLS	6H
WATERING HOLE	7G
WILLAMETTE FALLS LOCKS	7G
WILLAMETTE FALLS VIEW POINT	6H

BOAT RAMPS	
BERNERT LANDING BOAT RAMP	4I
CEDAROAK BOAT RAMP	6B
CLACKAMETTE PARK BOAT RAMP	8E
SPORTCRAFT LANDING	8F

BRIDGES	
ABERNETHY BRIDGE (I-205)	8F
BRIDGE IN BURNSIDE PARK	E7
FIELDS BRIDGE	1H
MADDAX WOODS BRIDGE	7E
OREGON CITY WEST LINN ARCH BRIDGE	7G
WEISS BRIDGE	3I

STREET NAME	GRID	STREET NAME	GRID	STREET NAME	GRID	STREET NAME	GRID	STREET NAME	GRID
4TH AVE	3I	CHURCHILL CT	4E	HORTON CT	5E	OLD RIVER LNDG	4A-5A	SPRINGTREE LN	3G-3H
4TH ST	5H-5I	CHURCHILL DOWNS DR	3E-4E	HORTON RD	4E-5E	ONEAL CT	2G	ST MORITZ LOOP	3G
5TH AVE	3I-5H	CHURCHILL TER	3E-4E	HUGHES DR	6E	ORCHARD ST	2H	STAFFORD SUMMIT CT	2I
5TH ST	4H	CLARK ST	6F-6G	HUNTER CT	4D	OREGON CITY BLVD	6F	STATION LN	2C
6TH AVE	3I	CLEMATIS RD	3E	HUNTER WAY	4D	OREGON CITY LOOP	6F-6G	STEAMBOAT WAY	5B
6TH ST	3I-4I	CLUB HOUSE CIR	4D	IMPERIAL DR	5H-6H	OSTMAN RD	2H-2I	STONEGATE LN	5G
7TH ST	4H-4I	CLUB HOUSE CT	4D	IRELAND LN	5F	OWL CT	5E	STONEHAVEN CT	2B
8TH AVE	3H-3I	CLUB HOUSE DR	4D-4E	IRVING ST	7E	OXFORD ST	6F	STONEHAVEN DR	2B-3C
8TH CT	3I-4I	COEUR D ALENE DR	4G-4H	ISLAND VIEW TER	5C	PACIFIC HWY	4A	SUMMER RUN DR	5F
8TH ST	4I	COHO LN	5F	ISLAND WAY	6C	PALOMINO CIR	5D	SUMMERLINN DR	3G-3H
9TH ST	4I	COLLEGE HILL PL	3B	JAMIE CIR	3H	PALOMINO CT	4D	SUMMERLINN WAY	3G-3H
10TH ST	3I-4I	COLLEGE VIEW DR	3B	JAY CT	3I	PALOMINO WAY	4D-5E	SUMMIT PL	5E-6E
11TH ST	3I-4I	CONESTOGA LN	4E	JOHNSON RD	2H	PARKER RD	4F-5G	SUMMIT ST	5E-6F
12TH ST	3I-4I	CORNWALL ST	5G-6G	JOHNYNE CT	1H-2H	PARKSIDE CT	6E	SUN CIR	3C
13TH ST	3H-3I	COTTONWOOD CT	4C-5D	JOLIE POINTE RD	5D-6D	PARKVIEW CT	3C	SUNBREAK LN	4G
14TH ST	3I	CRESCENT DR	5G	JOSEPH FIELDS ST	2H-2I	PARKVIEW TER	5E	SUNBURST TER	3D
15TH ST	3I	CRESTLINE CT	2B	JOURNEAY CT	4F	PARKWOOD PL	5B	SUNCREST DR	3C-3D
16TH ST	3H-3I	CRESTLINE DR	2B	K ST	7F	PARKWOOD WAY	5B	SUNRAY CIR	3D
18TH ST	2H	CRESTVIEW DR	3G-4G	KANTARA CT	4C	PAULINA LN	4G	SUNRAY CT	3D
19TH ST	2H-2I	CRESTWOOD CT	4D	KANTARA WAY	4C	PEREGRINE CT	4E	SUNSET AVE	5G-7G
ALDER CT	6G-7G	CROWN CT	6F	KAPTEYNS ST	3C	PERRIN ST	7E	SUNSET CT	6G
ALDER ST	7G	CROWN ST	6F	KATHERINE CT	2I	PETES MOUNTAIN RD	3I	SURREY LN	4D
ALDERWOOD DR	1H	CRYSTAL TERRACE DR	4G-4H	KELLY ST	6G	PIMLICO DR	4D-5D	SUSSEX ST	5G-6G
ALICIA CT	2H	CUSHMAN DR	7E	KENSINGTON CT	4G	PIMLICO TER	5D	SWEETBRIAR CIR	2F
ALPINE DR	3G	DAMON DR	5F	KENTHORPE WAY	5C-6C	PINE ST	6G-7G	SWEETBRIAR RD	2C
AMY ST	7F	DAVENPORT ST	6E	KILKENNY CT	3G	PINTO CT	4E	SWIFTSHORE CIR	2I
ANN CT	2H	DAWSON CT	4F	KILLARNEY DR	3G	POLO CT	4D	SWIFTSHORE DR	2I
APOLLO CT	5E	DAY RD	4F	KIMBERLY DR	3I	PONDERAY DR	4F-4G	SYLVAN WAY	3C
APOLLO RD	4E-6E	DEANA DR	3D	KING ST	7F	PONDEROSA LOOP	4G	TACK CT	4E
APPALOOSA WAY	4D-4E	DEBOK CT	2G-3G	KNAPPS ALY	3I	PONY CT	4E	TAMARISK DR	2G
APRIL CT	3H-3I	DEBOK RD	2G-3H	KNOX ST	6F	POSEIDON CT	5E	TANNER CREEK LN	5G
ARBOR CT	4B	DERBY CT	4C	KOBUK CT	6F-6G	PREAKNESS DR	4D-4E	TANNLER DR	4G-4H
ARBOR DR	3B-4B	DERBY ST	3D-4D	KYLE PL	2F-3F	PROSPECT ST	6F	TAYLOR CT	3G
ARENA CT	3D	DESCHUTES LN	4G	LAFAYE ST	5D-6D	QUAIL RIDGE CT	4G-5G	TAYLOR DR	3G
ARRAN CT	2B-3B	DE VRIES LN	4G	LAMPLIGHTER CT	6D	RADCLIFFE CT	5H-6H	TENDRIL LN	1F-2F
ARTEMIS CT	4E	DE VRIES WAY	4G	LANCASTER ST	5F-6G	RAINIER PL	5D-6D	TERRA VISTA CT	5C
ARTEMIS LN	4E-5E	DILLON LN	4F	LANDIS ST	5G	RANCHO LOBO CT	2I	TERRACE DR	7F
ASCOT CIR	4D	DILLOW DR	5D-6D	LARKSPUR LN	5D	RANCHO LOBO LN	2I	TERRITORIAL DR	8F-8G
ASHWOOD CT	4E	DODGE WAY	3H	LARSON AVE	6D	RANDALL ST	6E	TIMOTHY LN	3H
ATHENA RD	5E	DOLLAR ST	1H-3I	LAZY RIVER DR	4B	RAWHIDE CT	4C-4D	TIPPERARY CT	3G
ATKINSON ST	6E	DONEGAL CT	3G	LEIGH CT	3B	RAWHIDE ST	4C-4D	TITAN TER	3D
AUTUMN VIEW CT	4C-4D	DORAL CT	2H	LEONARD ST	6G	REED ST	5G	TOMPKINS CT	6E
AZTEC CT	3D	DOUGLAS DR	2H	LESLIES WAY	4I	REGENCY ST	2I	TOMPKINS ST	6E
BARCLAY ST	6E	EAGLE CRST	4E	LEWIS ST	7E	REMINGTON DR	3G-4H	TOP VIEW CT	4C
BARLOW ST	6E	EASTRIDGE LN	2B	LEWTHWAITE ST	7F	RENAISSANCE CT	6E	TREETOP LN	5D
BARNES CIR	4H	EASY ST	7F	LEXINGTON TER	3D-4D	RIDDER LN	3H	TRILLIUM DR	5B-5C
BARRINGTON DR	4H-5H	EDGEWATER CT	6E-7E	LIMERICK LN	3G	RIDGE CT	5F	TROON DR	2B-3B
BAY MEADOWS DR	3E-4D	EDGEWOOD CT	5G	LINN LN	5E-5F	RIDGE LN	5F-6F	TROY CT	2G
BEACON HILL DR	5F-5H	ELDERBERRY LN	1H	LINNWOOD DR	5D	RIDGEBROOK DR	3C	TUALATIN AVE	3I
BEACON HILL LN	5F	ELLIOTT ST	6E	LOIS LN	4H	RIDGEWOOD WAY	5B-5C	TUALATIN LOOP	1G
BEAM ST	6D-6E	ELMRAN DR	5B-6B	LONG ST	6G	RIVER EDGE CT	4A	TULANE ST	6D
BELKNAP DR	4F	EPPERLY WAY	2H	LORINDA CT	5G	RIVER EDGE LN	4A-5A	TUMWATER ST	6G
BELLA ST	8F	EVAN LN	3I	LORINDA LN	5G	RIVER HEIGHTS CIR	1H-2H	ULSKY RD	1G-2H
BELLEVUE CT	4D	EVERGREEN DR	6E	LOWELL AVE	5D	RIVER ST	7E-8F	UMPQUA LN	4G
BELLEVUE TER	3D-4D	EXETER ST	6F-6G	LOWER MIDHILL DR	3B-4B	RIVER WOODS PL	4A	UNDERHILL LN	5D
BELLEVUE WAY	4D	FAILING ST	6D-7E	LOWRY DR	6D-6E	RIVERKNOLL CT	5H	UPPER MIDHILL DR	3B-4B
BELMONT WAY	4D-4E	FAIRHAVEN CT	5G	LUCERNE PL	3G	RIVERKNOLL WAY	5H	VALLEY CT	3C
BENNINGTON CT	3D	FAIRHAVEN DR	5G-6H	LUPINE CT	5E	RIVERSIDE CT	4B-5B	VALLEY VIEW DR	3C
BEXHILL ST	2I	FAIRVIEW WAY	4B	MAGONE LN	5D-6D	RIVERVIEW AVE	6G	VALLEY VIEW RD	1I
BIG FIR RD	1I	FALCON DR	3G-4H	MANCHESTER CT	5H	RIVERVIEW DR	6G-6H	VIEW DR	4B-4C
BITTNER ST	6F-6G	FALL OAKS CT	3G-3H	MAPLE CT	6D	RIVIERA CT	6D	VIEWPOINT RD	4F
BLAND CIR	3F-4G	FALLS VIEW AVE	6G	MAPLE ST	6G	ROAN CIR	4D	VILLAGE PARK PL	3G
BLANKENSHIP RD	2H-3H	FARRVIEW CT	2H	MAPLE TER	6D	ROBERT MOORE ST	7E	VIRGINIA LN	3H
BLUEGRASS CIR	4D	FARRVISTA DR	2G	MAPLETON DR	5C-6C	ROBIN CIR	4C-5C	VISTA CT	4B
BLUEGRASS WAY	4D	FAWN CT	6E	MARGERY ST	2G	ROBIN CREEK LN	5B	VISTA RIDGE DR	4G
BOLTON ST	7E-7F	FIELDS DR	2H	MARIA CT	4B	ROBIN PL	4C-5C	VOLPP ST	4I
BONNET DR	6F	FIRCREST DR	3G	MARIGOLD CT	5D	ROBIN VIEW CT	5B	WAKEROBIN CT	6F
BORLAND RD	1G	FIRST CT	7F	MARK LN	5D-6D	ROBIN VIEW DR	5B	WALDEN ST	6G
BOSKY DELL LN	1H	FIRWOOD CT	6E	MARQUETTE CT	6D	ROBINWOOD WAY	4B	WALLING CIR	4C
BRAEMAR CT	3B	FIRWOOD DR	6E	MARQUETTE DR	6D	ROCKRIDGE DR	6G	WALLING WAY	4B-5B
BRAEMAR DR	3B	FLAMM PL	4G	MARTIN CT	3D	ROGUE WAY	4G-4H	WALNUT ST	7G
BRANDON PL	1H	FOREST CT	4C	MARYLHURST CIR	2C	ROSE CT	4B	WARWICK ST	5G-6G
BRANDYWINE DR	3F-4F	FURLONG CT	4E	MARYLHURST CT	3B-3C	ROSE WAY	4B	WAYSIDE LN	2B
BRANDYWINE LN	3F	FURLONG DR	4E	MARYLHURST DR	2B-4C	ROSEMARIE DR	3G	WEATHERHILL RD	3F-4G
BRIDGEVIEW DR	6E	GALLERY WAY	3C	MARYLWOOD CT	3B	ROSEMONT RD	6F	WEBB ST	7F
BRIDLE WAY	4E	GARDEN ST	7F-8F	MATHENY DR	3G	ROSEMONT RIDGE CT	5E	WELLINGTON CT	5H
BRISTOL CT	2H	GARDNER LN	5F	MATTERHORN CT	3G	ROSEPAK CT	5E	WELLINGTON DR	5G-5H
BRITTON ST	3I	GEER ST	6E	MAXFIELD DR	5F	ROSEPAK DR	5E-5F	WELLINGTON PL	5G-6G
BROADWAY ST	7E-7F	GHIGLIERI CT	5G	MCKENZIE CT	4F-5F	ROXBURY CT	5F	WENDY CT	2H
BRONCO CT	4D-5D	GLEN TER	5B	MCKILLICAN LN	7F	ROXBURY DR	4F-5F	WEST A ST	6E-7F
BUCK ST	6E-7E	GLORIA DR	6F	MCKILLICAN ST	7F	ROYAL CT	2H	WEST BLUFF CT	3F-4F
BURNS ST	7E-7F	GRACELAND PL	1H-2H	MEADOWLARK DR	4F	RUIDOSO CT	4D	WEST BLUFF DR	3F-4F
BUSE ST	7F	GRANT ST	6G	MEADOWVIEW CT	2G	RYAN CT	2G-2H	WESTBERRY CT	3D
CALAROGA CIR	5B	GRAPEVINE RD	2F	MEEK WAY	2I	RYDMAN CT	4C	WHEELER LN	5E-5F
CALAROGA CT	5B	GREEN BLUFF DR	2B-3B	MERIDIAN CT	4D	SABO LN	4F-5G	WHITE CLOUD CIR	5D
CALAROGA DR	5B	GREENE ST	4H	MICHAEL CT	2H	SADDLE CT	4D-5D	WHITE SALMON CT	5F
CALIENTE CT	3D	GREGORY CT	5E-5F	MICHAEL DR	2H	SALAMO RD	4E-4H	WHITE TAIL DR	6E
CAMBRIDGE ST	5F-6G	GROVE ST	8F	MICHLEN AVE	3C	SANTA ANITA DR	4E	WHITTEN LN	2B
CANEMAH ST	6G	HALE DR	5F	MIDHILL CIR	4B	SATTER ST	3G-4G	WILD ROSE DR	4F-5F
CANTER LN	4E	HALL CT	4H	MIKEN LN	1G-1H	SERANGO CT	5E	WILD ROSE LOOP	4F
CARRIAGE WAY	3C-4D	HALL ST	4H	MILES CT	4E	SERANGO DR	5E	WILD ROSE WAY	4F
CARSON DR									